




- Key:**
-  Customs Site Boundary shows 'Preferred' & 'Do Max' options (Scenario A & C)
 -  Tax Site Boundary
 -  Phase 2 & Environmental Enhancements

*Note : - Where the Customs site and Tax site/Freeport boundaries coincide, the Customs Site boundary has been drawn inside the Freeport boundary site for clarity on the Drawings. The Actual Customs Site will extend to the Tax Site/Freeport boundary line

C	08/04/22	Red line updated	MOJ
B	18/03/22	Red line updated	MOJGD
A	12/01/21	Issued for OBC	MOJGD
REV	DATE	COMMENTS	AUTHOR / CHECKED

PROJECT TITLE
Plymouth & South Devon Freeport

DETAIL
Langage Proposed Masterplan

DRAWING NUMBER
 (PROJECT-ORIGINATOR-ZONE-LEVEL-TYPE-ROLE-NUMBER)
21086PF -LHC -00 -00 - DR - AR - 0104

STATUS
S2

REVISION
C

DATE
31/08/21

SCALE
1:2500@A1

CONTRACTORS MUST CHECK ALL DIMENSIONS ON SITE - ONLY FIGURED DIMENSIONS ARE TO BE WORKED FROM - DISCREPANCIES MUST BE REPORTED TO THE ARCHITECT BEFORE PROCEEDING - THIS DRAWING IS COPYRIGHT ©

LHC PROJECT NUMBER
21086PF

