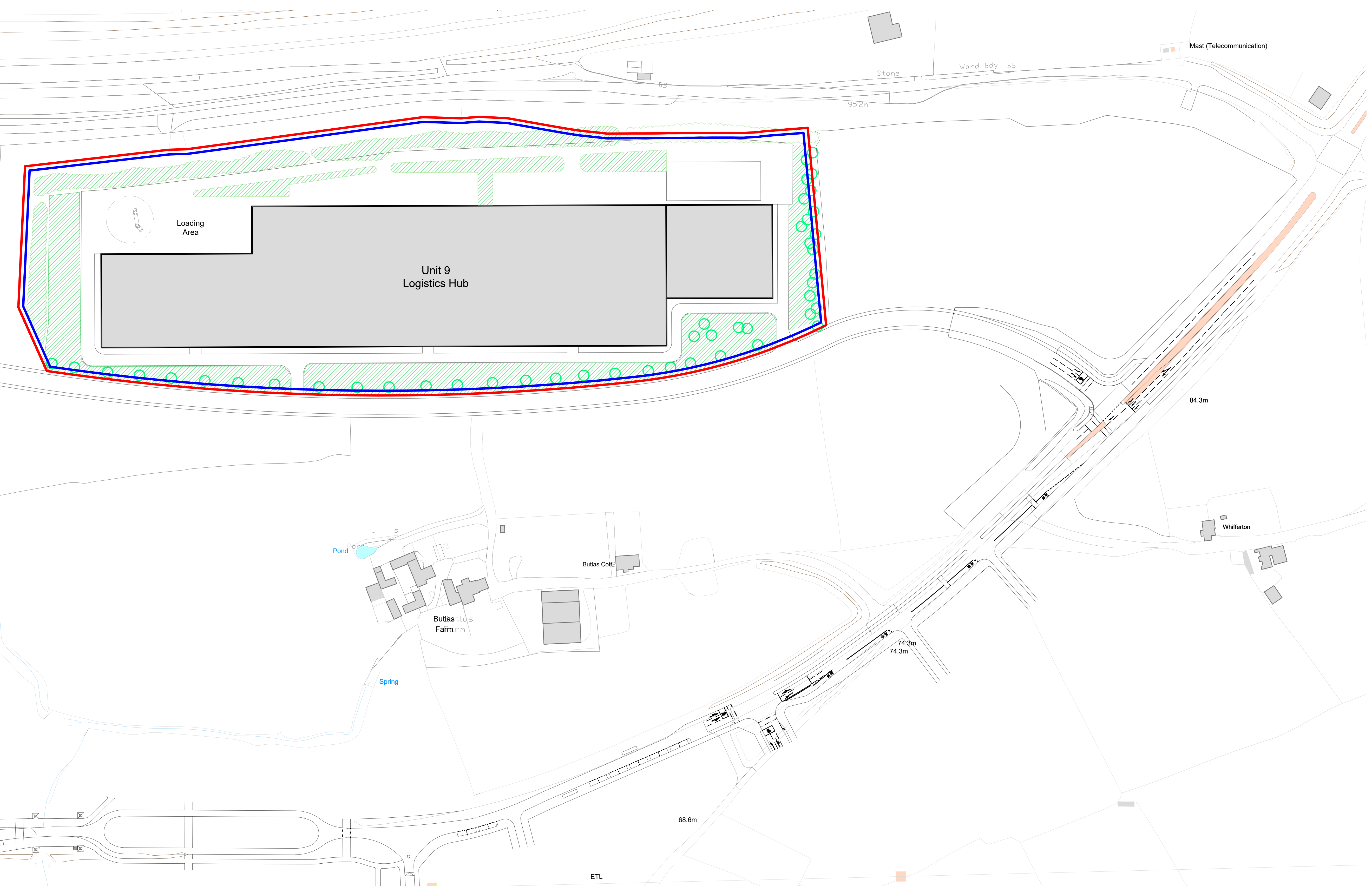
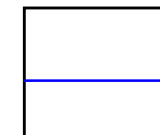


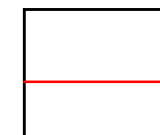
Schedule of Accommodation GIA

Use Class B8
Unit 9 (Logistics Hub) 32980m²



Key:

 Customs Site Boundary

 Tax Site Boundary

*Note : - Where the Customs site and Tax site/Freeport boundaries coincide, the Customs Site boundary has been drawn inside the Freeport boundary site for clarity on the Drawings. The Actual Customs Site will extend to the Tax Site/Freeport boundary line

REV	DATE	COMMENTS	AUTHOR / CHECKED
C	28/03/22	Road alignment updated	MOI
B	18/03/22	Red line updated	MOI
A	12/01/21	Issued for OBC	MOI

PROJECT TITLE
Plymouth & South Devon Freeport

DETAIL
Proposed Sherford Site Plan

DRAWING NUMBER
(PROJECT ORIGINATOR-ZONE-LEVEL-TYPE-ROLE-NUMBER)
21086PF -LHC - 00 - 00 - DR - AR - 0106

STATUS
S2

REVISION	DATE	SCALE
C	31/08/21	1:1250@A1

CONTRACTORS MUST CHECK ALL DIMENSIONS ON SITE - ONLY FIGURED DIMENSIONS ARE TO BE WORKED FROM - DISCREPANCIES MUST BE REPORTED TO THE ARCHITECT BEFORE PROCEEDING © THIS DRAWING IS COPYRIGHT

LHC PROJECT NUMBER
21086PF



EXETER 01392 444334
PLYMOUTH 01752 699968
ST AUUSTELL 01726 213435
lhc.net